

NOTICE!!

These documents have been scanned!

Do not place un-scanned documents beneath this notice!

Do not remove this notice from this file!

GPO Jacket No. 560-102
Print Order 61540
Rise Business Services, LLC
Job=AZ15 5/13/2019



Box Number= AZ15042



Claim Begin-End: AMC420283-AMC420283

1 Initial Receipt



AZ15042-7 AMC420196-AMC421069

United States Department of the Interior
Bureau of Land Management
 LANDS/RECREATION & PLANNING
 ONE N CENTRAL AVE
 PHOENIX, AZ 85004 -2203
 Phone: 602-417-9200

Receipt

No: 2714035

Transaction #: 2796388		ENTERED INTO COMPUTER
Date of Transaction: 12/28/2012		
CUSTOMER:		JAN 31 2013 <i>ps</i>
EARL HAMMOND 430 S ALARCON ST PRESCOTT, AZ 86303-4304 US		

LINE #	QTY	DESCRIPTION	REMARKS	UNIT PRICE	TOTAL
1	1.00	LOCATABLE MINERALS / MINING CLAIMS-NEW, UNADJUD, ONE OR MORE AUTH NOS / NEW MINING CLAIM LOCATION FEE \$34 CASES: AMC420283/\$34.00		- n/a -	34.00
2	1.00	LOCATABLE MINERALS / MINING CLAIMS-NEW, UNADJUD, ONE OR MORE AUTH NOS / NEW MINING CLAIM MAINT FEE \$140 CASES: AMC420283/\$140.00		- n/a -	140.00
3	1.00	LOCATABLE MINERALS / MINING CLAIMS-NEW, UNADJUD, ONE OR MORE AUTH NOS / NEW MINING CLAIM PROCESSING FEE \$15 CASES: AMC420283/\$15.00		- n/a -	15.00
4	1.00	LOCATABLE MINERALS / MINING CLAIMS-NOT NEW-UNADJUD, ONE AUTH NO. ONLY / MINING CLAIM MONEY RECEIVED CASES: AMC420283/\$140.00	NEW ASSOC PLACER	<i>JAN 31 2013 ps</i> n/a -	140.00
TOTAL:					\$329.00

PAYMENT INFORMATION			
1	AMOUNT:	329.00	POSTMARKED: N/A
	TYPE:	CHECK	RECEIVED: 12/28/2012
	CHECK NO:	1628	
	NAME:	HAMMOND, EARL 430 S ALARCON ST PRESCOTT AZ 86303-4304 US	

REMARKS

TEMPORARY RECEIPT #181596

This receipt was generated by the automated BLM Collections and Billing System and is a paper representation of a portion of the official electronic record contained therein.



NOTICE!!

These documents have been scanned!

Do not place un-scanned documents beneath this notice!

Do not remove this notice from this file!

GPO Jacket No. 560-102
Print Order 61540
Rise Business Services, LLC
Job=AZ15 5/13/2019



Box Number= AZ15042



Claim Begin-End: AMC420283-AMC420283

2 Correspondence



AZ15042-7

AMC420196-AMC421069

**NO
DOCUMENTS
FOUND**

NO DOCUMENTS FOUND
NO DOCUMENTS FOUND

NOTICE!!

These documents have been scanned!

Do not place un-scanned documents beneath this notice!

Do not remove this notice from this file!

GPO Jacket No. 560-102
Print Order 61540
Rise Business Services, LLC
Job=AZ15 5/13/2019



Box Number= AZ15042



Claim Begin-End: AMC420283-AMC420283

3 Transfers



AZ15042-7

AMC420196-AMC421069

**NO
DOCUMENTS
FOUND**

NO DOCUMENTS FOUND
NO DOCUMENTS FOUND

NOTICE!!

These documents have been scanned!

Do not place un-scanned documents beneath this notice!

Do not remove this notice from this file!

GPO Jacket No. 560-102
Print Order 61540
Rise Business Services, LLC
Job=AZ15 5/13/2019



Box Number= AZ15042



Claim Begin-End: AMC420283-AMC420283

4 Miscellaneous



AZ15042-7 AMC420196-AMC421069

**NO
DOCUMENTS
FOUND**

NO DOCUMENTS FOUND
NO DOCUMENTS FOUND

NOTICE!!

These documents have been scanned!

Do not place un-scanned documents beneath this notice!

Do not remove this notice from this file!

GPO Jacket No. 560-102
Print Order 61540
Rise Business Services, LLC
Job=AZ15 5/13/2019



Box Number= AZ15042



Claim Begin-End: AMC420283-AMC420283

5 Annual Filings



AZ15042-7

AMC420196-AMC421069

420283

Earl Hammond
11400 N Arrow Ranch Rd
Prescott, AZ 86305
(928) 925-4237

August 8, 2018

Bureau of Land Management
Arizona State Office
One North Central Avenue, Suite 800
Phoenix, AZ 85004-2203

RECEIVED
BLM AZ STATE OFFICE
2018 AUG 14 A 11:57
PHOENIX, ARIZONA

RE. AMC420283, Annual Maintenance Fee

I have enclosed a check for \$310.00 to cover the annual maintenance fee. Please send me a receipt to the above address.

Regards,



Earl Hammond

4236180

ENTERED
AUG 22 2018
BY: *RAM*



Mr. Earl Hammond
11400 N. Arrow Ranch Rd.
Prescott, AZ 86305-4853

PHOENIX AZ 852

09 AUG 2018 PM 5 L



RECEIVED
BLM AZ STATE OFFICE

2018 AUG 14 A 11:51

PHOENIX, ARIZONA

Bureau of Land Management
Arizona State Office
One North Central Ave. Suite 800
Phoenix, AZ 85004-2203

85004-442700



United States Department of the Interior
Bureau of Land Management
 DIV OF LANDS, MINRLS & ENERGY
 ONE N CENTRAL AVE
 PHOENIX, AZ 85004 -4427
 Phone: 602-417-9200

Receipt

No: 4236180

Transaction #: 4351551	
Date of Transaction: 08/15/2018	
CUSTOMER:	
EARL HAMMOND 11400 N ARROW RANCH RD PRESCOTT, AZ 86305-4853 US	

LINE #	QTY	DESCRIPTION	REMARKS	UNIT PRICE	TOTAL
1	1.00	LOCATABLE MINERALS / MINING CLAIMS- NOT NEW-UNADJUD, ONE AUTH NO. ONLY / MINING CLAIM MONEY RECEIVED CASES: AMC420283/\$310.00	MAINT 2019/1	- n/a -	310.00
TOTAL:					\$310.00

PAYMENT INFORMATION			
1	AMOUNT:	310.00	POSTMARKED: N/A
	TYPE:	CHECK	RECEIVED: 08/14/2018
	CHECK NO:	2021	
	NAME:	HAMMOND, EARL 11400 N ARROW RANCH RD PRESCOTT AZ 86305-4853 US	

REMARKS

This receipt was generated by the automated BLM Collections and Billing System and is a paper representation of a portion of the official electronic record contained therein.

AMC 393531

420283

Earl Hammond
11400 N Arrow Ranch Rd
Prescott, AZ 86305

August 7, 2017

Bureau of Land Management
Arizona State Office
One North Central Avenue, Suite 800
Phoenix, AZ 85004-2203

RECEIVED
2017 AUG -8 P 3:04
PHOENIX, ARIZONA


RE. AMC393531, Annual Maintenance Fee

I have enclosed a check for \$155.00 to Cover the annual maintenance fee. Please send me a receipt to the above address.

Regards



Earl Hammond

ENTERED
AUG 22 2017
BY: 

3920467

Earl Hammond
11400 N Arrow Ranch Rd
Prescott, AZ 86305

August 7, 2017

Bureau of Land Management
Arizona State Office
One North Central Avenue, Suite 800
Phoenix, AZ 85004-2203

PHOENIX, ARIZONA

2017 AUG - 8 P 3:04

RECEIVED
BLM ARIZONA OFFICE

RE. AMC420283, Annual Maintenance Fee

I have enclosed a check for \$310.00 to Cover the annual maintenance fee. Please send me a receipt to the above address.

Regards



Earl Hammond

**United States Department of the Interior
Bureau of Land Management**
DIV OF LANDS, MINRLS & ENERGY
ONE N CENTRAL AVE
PHOENIX, AZ 85004 -4427
Phone: 602-417-9200

Receipt

No: 3928467

Transaction #: 4038022	
Date of Transaction: 08/09/2017	
CUSTOMER:	
EARL HAMMOND 11400 N ARROW RANCH RD PRESCOTT, AZ 86305 US	

LINE #	QTY	DESCRIPTION	REMARKS	UNIT PRICE	TOTAL
1	1.00	LOCATABLE MINERALS / MINING CLAIMS- NOT NEW-UNADJUD, ONE AUTH NO. ONLY / MINING CLAIM MONEY RECEIVED CASES: AMC393531/\$465.00	MAINT 2018/2	- n/a -	465.00
TOTAL:					\$465.00

PAYMENT INFORMATION			
1	AMOUNT:	155.00	POSTMARKED: 08/07/2017
	TYPE:	CHECK	RECEIVED: 08/08/2017
	CHECK NO:	1955	
	NAME:	HAMMOND, EARL W 11400 N ARROW RANCH RD PRESCOTT AZ 86305 US	
2	AMOUNT:	310.00	POSTMARKED: 08/07/2017
	TYPE:	CHECK	RECEIVED: 08/08/2017
	CHECK NO:	1956	
	NAME:	HAMMOND, EARL W 11400 N ARROW RANCH RD PRESCOTT AZ 86305 US	

REMARKS

This receipt was generated by the automated BLM Collections and Billing System and is a paper representation of a portion of the official electronic record contained therein.

393531
420283

Earl Hammond
11400 N Arrow Ranch Rd
Prescott, AZ 86305
(928) 925-4237

August 10, 2016

Bureau of Land Management
Arizona State Office
One North Central Avenue, Suite 800
Phoenix, AZ 85004-2203

RE. AMC393531, Annual Maintenance Fee.


I have enclosed a check for \$155.00 to cover the annual maintenance fee. Please send me a receipt to the above address.

Regards



Earl Hammond

3630218



Earl Hammond
11400 N Arrow Ranch Rd
Prescott, AZ 86305
(928) 925-4237

August 10, 2016

Bureau of Land Management
Arizona State Office
One North Central Avenue, Suite 800
Phoenix, AZ 85004-2203

RE. AMC420283, Annual Maintenance Fee.

I have enclosed a check for \$310.00 to cover the annual maintenance fee. Please send me a receipt to the above address.

Regards



Earl Hammond

RECEIVED
BLM AZ STATE OFFICE
2016 AUG 12 P 2:42
PHOENIX, ARIZONA

3630218



Mr. Earl Hammond
11400 N Arrow Ranch Rd
Prescott, AZ 86305

PHOENIX AZ 852

10 AUG 2016 PM 11 L



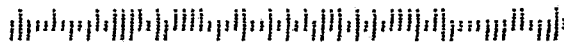
RECEIVED
BLM AZ STATE OFFICE

2016 AUG 12 P 2 41

PHOENIX, ARIZONA

Bureau of Land Management
Arizona State office
One North Central Avenue, Suite 800
Phoenix, Az 85004-2203

85004-442700



**United States Department of the Interior
Bureau of Land Management
DIV OF LANDS, MINRLS & ENERGY
ONE N CENTRAL AVE
PHOENIX, AZ 85004 -4427
Phone: 602-417-9200**

Receipt

No: 3630218

Transaction #: 3734004	
Date of Transaction: 08/15/2016	
CUSTOMER:	
EARL HAMMOND 11400 N ARROW RANCH RD PRESCOTT, AZ 86305 US	

LINE #	QTY	DESCRIPTION	REMARKS	UNIT PRICE	TOTAL
1	1.00	LOCATABLE MINERALS / MINING CLAIMS- NOT NEW-UNADJUD, ONE AUTH NO. ONLY / MINING CLAIM MONEY RECEIVED CASES: AMC393531/\$465.00	MAINT 2017/2	- n/a -	465.00
TOTAL:					\$465.00

PAYMENT INFORMATION			
1	AMOUNT:	310.00	POSTMARKED: 08/10/2016
	TYPE:	CHECK	RECEIVED: 08/12/2016
	CHECK NO:	1892	
	NAME:	HAMMOND, EARL W 11400 N ARROW RANCH RD PRESCOTT AZ 86305 US	
2	AMOUNT:	155.00	POSTMARKED: 08/10/2016
	TYPE:	CHECK	RECEIVED: 08/12/2016
	CHECK NO:	1893	
	NAME:	HAMMOND, EARL W 11400 N ARROW RANCH RD PRESCOTT AZ 86305 US	

REMARKS

This receipt was generated by the automated BLM Collections and Billing System and is a paper representation of a portion of the official electronic record contained therein.

393531

420283

Earl Hammond
11400 N Arrow Ranch Rd
Prescott, AZ 86305
(928) 925-4237

August 8, 2015

Bureau of Land Management
Arizona State Office
One North Central Avenue, Suite 800
Phoenix, AZ 85004-2203

RE. AMC393531, Annual Maintenance Fee.

I have enclosed a check for \$155.00 to cover the annual maintenance fee. Please send me a receipt to the above address.

Regards

RECEIPT # 3366335



Earl Hammond

RECEIVED
BLM ARIZONA OFFICE
2015 AUG 12 P 3: 34
PHOENIX, ARIZONA

ENTERED
AUG 13 2015
BY: RE

Earl Hammond
11400 N Arrow Ranch Rd
Prescott, AZ 86305
(928) 925-4237


August 8, 2015

Bureau of Land Management
Arizona State Office
One North Central Avenue, Suite 800
Phoenix, AZ 85004-2203

RE. AMC420283, Annual Maintenance Fee.

I have enclosed a check for \$310.00 to cover the annual maintenance fee. Please send me a receipt to the above address.

Regards



Earl Hammond

RECEIPT # 3366335

RECEIVED
BLM - PHOENIX OFFICE
2015 AUG 12 P 3:34
PHOENIX, ARIZONA

United States Department of the Interior
Bureau of Land Management
 LANDS/RECREATION & PLANNING
 ONE N CENTRAL AVE
 PHOENIX, AZ 85004 -2203
 Phone: 602-417-9200

Receipt

No: 3366335

Transaction #: 3464405	
Date of Transaction: 08/13/2015	
CUSTOMER:	
EARL HAMMOND 11400 N ARROW RANCH RD PRESCOTT, AZ 86305 US	

LINE #	QTY	DESCRIPTION	REMARKS	UNIT PRICE	TOTAL
1	1.00	LOCATABLE MINERALS / MINING CLAIMS- NOT NEW-UNADJUD, ONE AUTH NO. ONLY / MINING CLAIM MONEY RECEIVED CASES: AMC393531/\$465.00	MAINT FEE PYMNT (2) 2016	- n/a -	465.00
TOTAL:					\$465.00

PAYMENT INFORMATION			
1	AMOUNT:	155.00	POSTMARKED: 08/10/2015
	TYPE:	CHECK	RECEIVED: 08/12/2015
	CHECK NO:	1834	
	NAME:	HAMMOND, EARL W 11400 N ARROW RANCH RD PRESCOTT AZ 86305 US	
2	AMOUNT:	310.00	POSTMARKED: 08/10/2015
	TYPE:	CHECK	RECEIVED: 08/12/2015
	CHECK NO:	1835	
	NAME:	HAMMOND, EARL W 11400 N ARROW RANCH RD PRESCOTT AZ 86305 US	

REMARKS

This receipt was generated by the automated BLM Collections and Billing System and is a paper representation of a portion of the official electronic record contained therein.



Mr Earl Hammond
11400 N Arrow Ranch Rd
Prescott, AZ 86305


RECEIVED
BLM AZ STATE OFFICE

2015 AUG 12 P 2:24

PHOENIX, ARIZONA

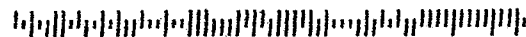
PHOENIX AZ 852

10 AUG 2015 PM 11 L



Bureau of Land Management
Arizona State Office
One North Central Ave Suite 800
Phoenix, AZ 85004-2203

85004442700



AMC420283

Earl Hammond
11400 N Arrow Ranch Rd
Prescott, AZ 86305
(928) 925-4237

August 19, 2014

Bureau of Land Management
Arizona State Office
One North Central Avenue, Suite 800
Phoenix, AZ 85004-2203

RE. AMC420283, Annual Maintenance Fee.

I have enclosed a check for \$310.00 to cover the annual maintenance fee. Please send me a receipt to the above address.

RECEIVED
BLM AZ STATE OFFICE
2014 AUG 20 P 2:14
PHOENIX, ARIZONA

Regards

ENTERED
AUG 25 2014
BY: ps

Earl Hammond

NO. OF CLAIMS 1
AMOUNT \$310.00
RECEIPT NO. 3107925
INIT. EAH
** BLM-ASO**

Hammou
11400 N Arrow Ranch Rd
Prescott, AZ 86305

PHOENIX AZ 852


19 AUG 2014 PM 5 L



Bureau of Land Management
Arizona State Office
One North Central Ave. Suite 800
Phoenix, AZ 85004-2203


PHOENIX, ARIZONA
2014 AUG 20 P 2:14
RECEIVED
BLM AZ STATE OFFICE

85004442700



Hammond
11400 N Arrow Ranch Rd
Prescott, AZ 86305

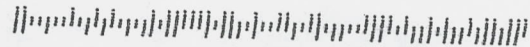
PHOENIX AZ 852
19 AUG 2014 PM 5 L



Bureau of Land Management
Arizona State Office
One North Central Ave. Suite 800
Phoenix, AZ 85004-2203

PHOENIX, ARIZONA
2014 AUG 20 P 2:14
RECEIVED
BLM AZ STATE OFFICE

85004442700



United States Department of the Interior
Bureau of Land Management
 LANDS/RECREATION & PLANNING
 ONE N CENTRAL AVE
 PHOENIX, AZ 85004 -2203
 Phone: 602-417-9200

Receipt

No: 3107925

Transaction #: 3199583		ENTERED INTO COMPUTER
Date of Transaction: 08/21/2014		
CUSTOMER:		AUG 25 2014 <i>PB</i>
EARL HAMMOND 11400 N ARROW RANCH RD PRESCOTT, AZ 86305 US		

LINE #	QTY	DESCRIPTION	REMARKS	UNIT PRICE	TOTAL
1	1.00	LOCATABLE MINERALS / MINING CLAIMS- NOT NEW-UNADJUD, ONE AUTH NO. ONLY / MINING CLAIM MONEY RECEIVED CASES: AMC420283/\$310.00	MAINT FEE PYMNT (1) 2015	- n/a -	310.00
TOTAL:					\$310.00

PAYMENT INFORMATION						
1	AMOUNT:	310.00	POSTMARKED:	08/19/2014		
	TYPE:	CHECK	RECEIVED:	08/20/2014		
	CHECK NO:	1773				
	NAME:	HAMMOND, EARL W 11400 N ARROW RANCH RD PRESCOTT AZ 86305 US				

REMARKS

This receipt was generated by the automated BLM Collections and Billing System and is a paper representation of a portion of the official electronic record contained therein.

Earl Hammond
11400 N Arrow Ranch Rd
Prescott, AZ 86305
(928) 925-4237

420283

August 26, 2013

Bureau of Land Management
Arizona State Office
One North Central Avenue, Suite 800
Phoenix, AZ 85004-2203

RE. AMC420283, Annual Maintenance Fee.

I have enclosed a check for \$280.00 to cover the annual maintenance fee. Please send me a receipt to the above address.

Regards



Earl Hammond

NO. OF CLAIMS	1
AMOUNT	\$280.00
RECEIPT NO.	2866855
INIT.	EAH

**** BLM-ASO****

RECEIVED
BLM AZ STATE OFFICE
2013 AUG 27 P 3:20
PHOENIX, ARIZONA

ENTERED
SEP - 3 2013
BY: [Signature]

CERTIFIED MAIL™

Earl Hammond
11400 N Arrow Ranch Rd.
Prescott, AZ 86305



7012 3050 0001 3789 7269



UNITED STATES
POSTAL SERVICE



85004

1000

\$6.11

U.S. POSTAGE
PAID
PRESCOTT, AZ
86303
AUG 26, 13
AMOUNT

00030144-10

RETURN RECEIPT
REQUESTED

Bureau of Land Management
Arizona State Office
One North Central Ave Suite 800
Phoenix, AZ 85004-2203
PHOENIX, ARIZONA
2013 AUG 27 3:20
RECEIVED
BLM AZ STATE OFFICE

8500484427



PLACE STICKER AT TOP OF ENVELOPE TO THE RIGHT
OF THE RETURN ADDRESS, FOLD AT DOTTED LINE

United States Department of the Interior
Bureau of Land Management
 LANDS/RECREATION & PLANNING
 ONE N CENTRAL AVE
 PHOENIX, AZ 85004 -2203
 Phone: 602-417-9200

Receipt

No: 2866855

Transaction #: 2952789	
Date of Transaction: 08/28/2013	
CUSTOMER:	
EARL HAMMOND 11400 N ARROW RANCH RD PRESCOTT, AZ 86305 US	

LINE #	QTY	DESCRIPTION	REMARKS	UNIT PRICE	TOTAL
1	1.00	LOCATABLE MINERALS / MINING CLAIMS- NOT NEW-UNADJUD, ONE AUTH NO. ONLY / MINING CLAIM MONEY RECEIVED CASES: AMC420283/\$280.00	MAINT FEE PYMNT (1) 2014	- n/a -	280.00
TOTAL:					\$280.00

PAYMENT INFORMATION			
1	AMOUNT:	280.00	POSTMARKED: 08/26/2013
	TYPE:	CHECK	RECEIVED: 08/27/2013
	CHECK NO:	1705	
	NAME:	HAMMOND, EARL W 11400 N ARROW RANCH RD PRESCOTT AZ 86305 US	

REMARKS

This receipt was generated by the automated BLM Collections and Billing System and is a paper representation of a portion of the official electronic record contained therein.

NOTICE!!

These documents have been scanned!

Do not place un-scanned documents beneath this notice!

Do not remove this notice from this file!

GPO Jacket No. 560-102
Print Order 61540
Rise Business Services, LLC
Job=AZ15 5/13/2019



Box Number= AZ15042



Claim Begin-End: AMC420283-AMC420283

6 Location Notices-Amendments and Supporting Documents



AZ15042-7 AMC420196-AMC421069

MINING CLAIM STATUS REPORT

DATA ENTERED JAN 31 2013

MTP Checked by JME
GEO Checked by JME

LEAD SERIAL NUMBER AMC 420283 thru AMC _____

OF CLAIMS & TYPE

CHARGES

# _____	LODE	Location Fee @ \$34 =	\$ <u>34</u>
# _____	PLACER	Processing Fee @ \$15 =	\$ <u>15</u>
# <u>1</u>	ASSOCIATION PLACER	Maintenance Fee @ \$140 =	\$ <u>140</u>
# _____	MILL SITE	Overage (+)	\$ _____
# _____	TUNNEL SITE	Shortage (-)	\$ _____
			Other Fees \$ <u>140</u>
			TOTAL \$ <u>329</u>

ARE THERE ENOUGH LOCATORS?
Yes [] No [] 35.18

DOCUMENTS RECEIVED VIA -

TIMELY FILED?

Over-the-Counter [] Mail [] Yes [] No []

LEGAL DESCRIPTION - T 9N R 4W SEC 5
 T _____ R _____ SEC _____
 T _____ R _____ SEC _____
 T _____ R _____ SEC _____

BLM [] FOREST SERVICE [] SUBJ TO PL 359: Yes [] No []

WILDERNESS AREA: No [] Yes []

SPLIT ESTATE - N/A [] SX [] PX [] SRHA [] OTHER []

Proper Notice Filed if Located on SHRA Lands? N/A [] Yes [] No []

RECONVEYED MINERALS ON BLM LANDS REQUIRE OPENING ORDERS FROM 1944 TO 1993 -

Open to Entry on: _____ N/A []

COMMENTS/STATUS - VOID [] PARTIALLY VOID [] PVT MINERALS [] WITHDRAWN LANDS []

OTHER [] _____


ANC420283

Claimant acknowledges that portions of the following claims(s) site(s) may be void or voidable.

Printed Name of Claimant _____ Signature of Claimant _____

***** FINAL ADJUDICATION *****

DATE 6/12/2013 INITIALS JME



When Recorded MAIL TO

Location Notice For Placer Mining Claim

RECEIVED
BLM AZ STATE OFFICE
2012 DEC 21 A 10:43
PHOENIX, ARIZONA

NOTICE IS HEREBY GIVEN

that the Bullhorn

placer mining claim has been located by

Calvin Bunker & Earl Hammond

whose current mailing address is

P.O. Box 2581

Chino Valley, AZ 86323

BLM
Date
Stamp

The general course of this claim is West to East and it is situated in Yavapai County, Arizona. This Claim is 1820 feet in length and 842 feet in width.

This claim runs from the location monument on which this location notice is posted approximately 840 feet in a North direction to the NW #2 corner monument and 1820 feet in a East direction to the SE #5 corner monument.

The claim is marked by five monuments, one at each corner of the claim.

The location monument on which this notice is posted, is situated on Section 5 Township 9N Range 4W Gila and Salt River Meridian, in the Weaver Mining District, Yavapai County, Arizona.

This claim encompasses parts of the NWSW and NESW portions of the SW quarter section of Section 5 Township 9N Range 4W Gila and Salt River Meridian, in the Weaver Mining District, Yavapai County, Arizona.

The locality of this claim with reference to some natural object or permanent monument and additional information concerning it's locality are as follows:

1. The Southwest corner #1 of the claim is 1320 feet due North of the SW corner of Section 5.
2. Beginning at the SW corner #1 proceed due North 842 feet to the NW corner #2 then 1100 feet Southeasterly 140° to corner #3 then 932 feet Northeasterly 40° to the NE corner #4 then 820 feet Southeasterly 153° to the SE corner #5 then 1820 feet due West to the beginning and encompasses approximately 17.5 acres.

DATED AND POSTED on the ground this 9TH day of Oct., 2012.

LOCATOR Calvin Bunker
Earl Hammond
X Ed Reed

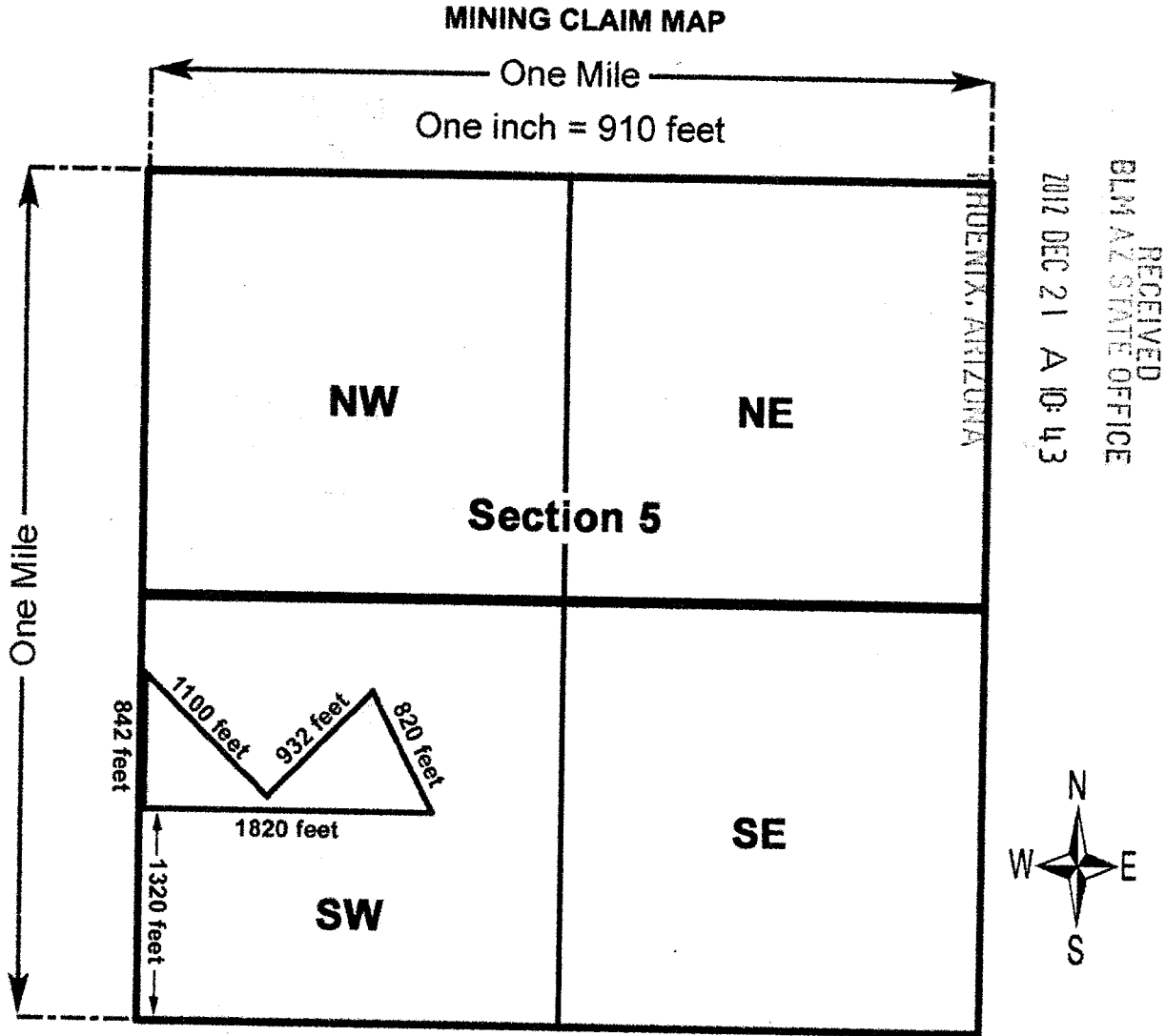
Address P.O. Box 2581
Chino Valley, AZ. 86323
430 S Alarcon st
prescott, AZ 86303

AMC420283

RECORDERS MEMO: LEGIBILITY
QUESTIONABLE FOR GOOD REPRODUCTION

Location Notice for Placer Mining Claim

page 2 of 2



1. The above map depicts the **Bullhorn** placer mining claim located on **Section 5, Township 9N, Range 4W, SW Quarter Sections, NESW and NWSW**, Gila and Salt River Meridian, the Weaver Mining District, Yavapai County, Arizona.
2. The Type of corner and location monuments used are 2 inch white PVC posts more than 4 foot tall.
3. The bearings and distances in degrees and feet between claim corners are:
The Southwest corner #1 of the claim is 1320 feet due North of the SW corner of Section 5. Beginning at the SW corner #1 proceed due North 842 feet to the NW corner #2 then 1100 feet Southeasterly 140° to corner #3 then 932 feet Northeasterly 40° to the NE corner #4 then 820 feet Southeasterly 153° to the SE corner #5 then 1820 feet due West to the beginning.

RUN TIME: 10:46 AM

DEPARTMENT OF INTERIOR
BUREAU OF LAND MANAGEMENT

RUN DATE: 12/21/2012

Input Parameters for Geographic Report with Land

System Id = CR

Admin State = AZ

Geo State =

Casetype =

Casetype Txt =

Case Disp Txt =

Mer Twp Rng =

Mtrs = 14 0090N 0040W 005, 14 0090N 0040W 999

Commodity =

Commodity Txt =

Adm Agency Begins With

Total Rows Returned: 37

NO WARRANTY IS MADE BY BLM FOR USE OF THE DATA
FOR PURPOSES NOT INTENDED BY BLM

RUN DATE: 12/21/12 10:45 AM
STATE: AZ

UNITED STATES DEPARTMENT OF THE INTERIOR
BUREAU OF LAND MANAGEMENT
GEOGRAPHIC REPORT WITH LAND
SORTED BY SERIAL NUMBER

Serial Number: AZA 019267

Total Case Acres: 380.000

<u>Casetype</u>	<u>Case Disp</u>	<u>MER</u>	<u>TWP</u>	<u>RNG</u>	<u>SEC</u>	<u>SUR TYPE</u>	<u>SUR NR</u>	<u>SUF</u>	<u>SUBDIVISION</u>	<u>ACT PEND</u>
385220	CLOSED	14	0090N	0040W	005	1			PART;	

Serial Number: AZA 019268

Total Case Acres: 220.000

<u>Casetype</u>	<u>Case Disp</u>	<u>MER</u>	<u>TWP</u>	<u>RNG</u>	<u>SEC</u>	<u>SUR TYPE</u>	<u>SUR NR</u>	<u>SUF</u>	<u>SUBDIVISION</u>	<u>ACT PEND</u>
385220	CLOSED	14	0090N	0040W	005	1			PART;	

Serial Number: AZA 024531

Total Case Acres: 1.000

<u>Casetype</u>	<u>Case Disp</u>	<u>MER</u>	<u>TWP</u>	<u>RNG</u>	<u>SEC</u>	<u>SUR TYPE</u>	<u>SUR NR</u>	<u>SUF</u>	<u>SUBDIVISION</u>	<u>ACT PEND</u>
380913	CLOSED	14	0090N	0040W	005	1		1	PORTION OF;	

Serial Number: AZA 024783

Total Case Acres: 0.500

<u>Casetype</u>	<u>Case Disp</u>	<u>MER</u>	<u>TWP</u>	<u>RNG</u>	<u>SEC</u>	<u>SUR TYPE</u>	<u>SUR NR</u>	<u>SUF</u>	<u>SUBDIVISION</u>	<u>ACT PEND</u>
380913	CLOSED	14	0090N	0040W	005	1		1	PORTION OF;	

Serial Number: AZA 025762

Total Case Acres: 1.000

<u>Casetype</u>	<u>Case Disp</u>	<u>MER</u>	<u>TWP</u>	<u>RNG</u>	<u>SEC</u>	<u>SUR TYPE</u>	<u>SUR NR</u>	<u>SUF</u>	<u>SUBDIVISION</u>	<u>ACT PEND</u>
380913	CLOSED	14	0090N	0040W	005	1		1	PART;	

Serial Number: AZA 025857

Total Case Acres: 1.000

<u>Casetype</u>	<u>Case Disp</u>	<u>MER</u>	<u>TWP</u>	<u>RNG</u>	<u>SEC</u>	<u>SUR TYPE</u>	<u>SUR NR</u>	<u>SUF</u>	<u>SUBDIVISION</u>	<u>ACT PEND</u>
380913	CLOSED	14	0090N	0040W	005	1		1	PART;	

Serial Number: AZA 025858

Total Case Acres: 1.000

NO WARRANTY IS MADE BY BLM
FOR USE OF THE DATA FOR
PURPOSES NOT INTENDED BY THE BLM

RUN DATE: 12/21/12 10:45 AM
STATE: AZ

UNITED STATES DEPARTMENT OF THE INTERIOR
BUREAU OF LAND MANAGEMENT
GEOGRAPHIC REPORT WITH LAND
SORTED BY SERIAL NUMBER

Serial Number: AZA 025858

Total Case Acres: 1.000

<u>Casetype</u>	<u>Case Disp</u>	<u>MER</u>	<u>TWP</u>	<u>RNG</u>	<u>SEC</u>	<u>SUR TYPE</u>	<u>SUR NR</u>	<u>SUF</u>	<u>SUBDIVISION</u>	<u>ACT PEND</u>
380913	CLOSED	14	0090N	0040W	005	1		1	PART;	

Serial Number: AZA 025863

Total Case Acres: 1.000

<u>Casetype</u>	<u>Case Disp</u>	<u>MER</u>	<u>TWP</u>	<u>RNG</u>	<u>SEC</u>	<u>SUR TYPE</u>	<u>SUR NR</u>	<u>SUF</u>	<u>SUBDIVISION</u>	<u>ACT PEND</u>
380913	EXPIRED	14	0090N	0040W	005	1		1	PART;	

Serial Number: AZA 026816

Total Case Acres: 1.000

<u>Casetype</u>	<u>Case Disp</u>	<u>MER</u>	<u>TWP</u>	<u>RNG</u>	<u>SEC</u>	<u>SUR TYPE</u>	<u>SUR NR</u>	<u>SUF</u>	<u>SUBDIVISION</u>	<u>ACT PEND</u>
380913	CLOSED	14	0090N	0040W	005	A			SWNW;	

Serial Number: AZA 026833

Total Case Acres: 1.000

<u>Casetype</u>	<u>Case Disp</u>	<u>MER</u>	<u>TWP</u>	<u>RNG</u>	<u>SEC</u>	<u>SUR TYPE</u>	<u>SUR NR</u>	<u>SUF</u>	<u>SUBDIVISION</u>	<u>ACT PEND</u>
380913	CLOSED	14	0090N	0040W	005	1		1	PART;	

Serial Number: AZA 026838

Total Case Acres: 1.000

<u>Casetype</u>	<u>Case Disp</u>	<u>MER</u>	<u>TWP</u>	<u>RNG</u>	<u>SEC</u>	<u>SUR TYPE</u>	<u>SUR NR</u>	<u>SUF</u>	<u>SUBDIVISION</u>	<u>ACT PEND</u>
380913	CLOSED	14	0090N	0040W	005	1		1	PART;	

Serial Number: AZA 026877

Total Case Acres: 1.000

<u>Casetype</u>	<u>Case Disp</u>	<u>MER</u>	<u>TWP</u>	<u>RNG</u>	<u>SEC</u>	<u>SUR TYPE</u>	<u>SUR NR</u>	<u>SUF</u>	<u>SUBDIVISION</u>	<u>ACT PEND</u>
380913	CLOSED	14	0090N	0040W	005	A			NW;	

Serial Number: AZA 026902

Total Case Acres: 1.000

NO WARRANTY IS MADE BY BLM
FOR USE OF THE DATA FOR
PURPOSES NOT INTENDED BY THE BLM

RUN DATE: 12/21/12 10:45 AM
STATE: AZ

UNITED STATES DEPARTMENT OF THE INTERIOR
BUREAU OF LAND MANAGEMENT
GEOGRAPHIC REPORT WITH LAND
SORTED BY SERIAL NUMBER

Serial Number: AZA 026902

Total Case Acres: 1.000

<u>Casetype</u>	<u>Case Disp</u>	<u>MER</u>	<u>TWP</u>	<u>RNG</u>	<u>SEC</u>	<u>SUR TYPE</u>	<u>SUR NR</u>	<u>SUF</u>	<u>SUBDIVISION</u>	<u>ACT PEND</u>
380913	CLOSED	14	0090N	0040W	005	1		1	PART;	

Serial Number: AZA 027162

Total Case Acres: 1.000

<u>Casetype</u>	<u>Case Disp</u>	<u>MER</u>	<u>TWP</u>	<u>RNG</u>	<u>SEC</u>	<u>SUR TYPE</u>	<u>SUR NR</u>	<u>SUF</u>	<u>SUBDIVISION</u>	<u>ACT PEND</u>
380913	CLOSED	14	0090N	0040W	005	1		1	PART OF NW	

Serial Number: AZA 027502

Total Case Acres: 1.000

<u>Casetype</u>	<u>Case Disp</u>	<u>MER</u>	<u>TWP</u>	<u>RNG</u>	<u>SEC</u>	<u>SUR TYPE</u>	<u>SUR NR</u>	<u>SUF</u>	<u>SUBDIVISION</u>	<u>ACT PEND</u>
380910	CLOSED	14	0090N	0040W	005	1		1	PART;	

Serial Number: AZA 028142

Total Case Acres: 1.000

<u>Casetype</u>	<u>Case Disp</u>	<u>MER</u>	<u>TWP</u>	<u>RNG</u>	<u>SEC</u>	<u>SUR TYPE</u>	<u>SUR NR</u>	<u>SUF</u>	<u>SUBDIVISION</u>	<u>ACT PEND</u>
380913	CLOSED	14	0090N	0040W	005	1		1	PART OF;	

Serial Number: AZA 028143

Total Case Acres: 1.000

<u>Casetype</u>	<u>Case Disp</u>	<u>MER</u>	<u>TWP</u>	<u>RNG</u>	<u>SEC</u>	<u>SUR TYPE</u>	<u>SUR NR</u>	<u>SUF</u>	<u>SUBDIVISION</u>	<u>ACT PEND</u>
380913	CLOSED	14	0090N	0040W	005	1		1	PART OF;	

Serial Number: AZA 028145

Total Case Acres: 1.000

<u>Casetype</u>	<u>Case Disp</u>	<u>MER</u>	<u>TWP</u>	<u>RNG</u>	<u>SEC</u>	<u>SUR TYPE</u>	<u>SUR NR</u>	<u>SUF</u>	<u>SUBDIVISION</u>	<u>ACT PEND</u>
380913	CLOSED	14	0090N	0040W	005	1		1	PART OF;	

Serial Number: AZA 028147

Total Case Acres: 1.000

NO WARRANTY IS MADE BY BLM
FOR USE OF THE DATA FOR
PURPOSES NOT INTENDED BY THE BLM

RUN DATE: 12/21/12 10:45 AM
STATE: AZ

UNITED STATES DEPARTMENT OF THE INTERIOR
BUREAU OF LAND MANAGEMENT
GEOGRAPHIC REPORT WITH LAND
SORTED BY SERIAL NUMBER

Serial Number: AZA 028147

Total Case Acres: 1.000

<u>Casetype</u>	<u>Case Disp</u>	<u>MER</u>	<u>TWP</u>	<u>RNG</u>	<u>SEC</u>	<u>SUR TYPE</u>	<u>SUR NR</u>	<u>SUF</u>	<u>SUBDIVISION</u>	<u>ACT PEND</u>
380913	CLOSED	14	0090N	0040W	005	1		1	PART OF;	

Serial Number: AZA 028148

Total Case Acres: 1.000

<u>Casetype</u>	<u>Case Disp</u>	<u>MER</u>	<u>TWP</u>	<u>RNG</u>	<u>SEC</u>	<u>SUR TYPE</u>	<u>SUR NR</u>	<u>SUF</u>	<u>SUBDIVISION</u>	<u>ACT PEND</u>
380913	CLOSED	14	0090N	0040W	005	1		1	PART OF;	

Serial Number: AZA 028149

Total Case Acres: 1.000

<u>Casetype</u>	<u>Case Disp</u>	<u>MER</u>	<u>TWP</u>	<u>RNG</u>	<u>SEC</u>	<u>SUR TYPE</u>	<u>SUR NR</u>	<u>SUF</u>	<u>SUBDIVISION</u>	<u>ACT PEND</u>
380913	CLOSED	14	0090N	0040W	005	1		1	PART OF;	

Serial Number: AZA 028150

Total Case Acres: 1.000

<u>Casetype</u>	<u>Case Disp</u>	<u>MER</u>	<u>TWP</u>	<u>RNG</u>	<u>SEC</u>	<u>SUR TYPE</u>	<u>SUR NR</u>	<u>SUF</u>	<u>SUBDIVISION</u>	<u>ACT PEND</u>
380913	CLOSED	14	0090N	0040W	005	1		1	PART OF;	

Serial Number: AZA 028685

Total Case Acres: 1.500

<u>Casetype</u>	<u>Case Disp</u>	<u>MER</u>	<u>TWP</u>	<u>RNG</u>	<u>SEC</u>	<u>SUR TYPE</u>	<u>SUR NR</u>	<u>SUF</u>	<u>SUBDIVISION</u>	<u>ACT PEND</u>
380913	CLOSED	14	0090N	0040W	005	A			NW;	

Serial Number: AZA 029194

Total Case Acres: 4.980

<u>Casetype</u>	<u>Case Disp</u>	<u>MER</u>	<u>TWP</u>	<u>RNG</u>	<u>SEC</u>	<u>SUR TYPE</u>	<u>SUR NR</u>	<u>SUF</u>	<u>SUBDIVISION</u>	<u>ACT PEND</u>
380913	CLOSED	14	0090N	0040W	005	A			W2;	

Serial Number: AZA 029731

Total Case Acres: 4.900

NO WARRANTY IS MADE BY BLM
FOR USE OF THE DATA FOR
PURPOSES NOT INTENDED BY THE BLM

RUN DATE: 12/21/12 10:45 AM
STATE: AZ

UNITED STATES DEPARTMENT OF THE INTERIOR
BUREAU OF LAND MANAGEMENT
GEOGRAPHIC REPORT WITH LAND
SORTED BY SERIAL NUMBER

Serial Number: AZA 029731

Total Case Acres: 4.900

<u>Casetype</u>	<u>Case Disp</u>	<u>MER</u>	<u>TWP</u>	<u>RNG</u>	<u>SEC</u>	<u>SUR TYPE</u>	<u>SUR NR</u>	<u>SUF</u>	<u>SUBDIVISION</u>	<u>ACT PEND</u>
380913	CLOSED	14	0090N	0040W	005	A			NWNW;	

Serial Number: AZA 030081

Total Case Acres: 1.000

<u>Casetype</u>	<u>Case Disp</u>	<u>MER</u>	<u>TWP</u>	<u>RNG</u>	<u>SEC</u>	<u>SUR TYPE</u>	<u>SUR NR</u>	<u>SUF</u>	<u>SUBDIVISION</u>	<u>ACT PEND</u>
380913	CLOSED	14	0090N	0040W	005	A			SE;	

Serial Number: AZA 030470

Total Case Acres: 1.000

<u>Casetype</u>	<u>Case Disp</u>	<u>MER</u>	<u>TWP</u>	<u>RNG</u>	<u>SEC</u>	<u>SUR TYPE</u>	<u>SUR NR</u>	<u>SUF</u>	<u>SUBDIVISION</u>	<u>ACT PEND</u>
380913	CLOSED	14	0090N	0040W	005	A			NW;	

Serial Number: AZA 031362

Total Case Acres: 1.000

<u>Casetype</u>	<u>Case Disp</u>	<u>MER</u>	<u>TWP</u>	<u>RNG</u>	<u>SEC</u>	<u>SUR TYPE</u>	<u>SUR NR</u>	<u>SUF</u>	<u>SUBDIVISION</u>	<u>ACT PEND</u>
380913	CLOSED	14	0090N	0040W	005	A			ALL;	

Serial Number: AZA 031410

Total Case Acres: 1.000

<u>Casetype</u>	<u>Case Disp</u>	<u>MER</u>	<u>TWP</u>	<u>RNG</u>	<u>SEC</u>	<u>SUR TYPE</u>	<u>SUR NR</u>	<u>SUF</u>	<u>SUBDIVISION</u>	<u>ACT PEND</u>
380913	CLOSED	14	0090N	0040W	005	A			ALL;	

Serial Number: AZA 031425

Total Case Acres: 1.000

<u>Casetype</u>	<u>Case Disp</u>	<u>MER</u>	<u>TWP</u>	<u>RNG</u>	<u>SEC</u>	<u>SUR TYPE</u>	<u>SUR NR</u>	<u>SUF</u>	<u>SUBDIVISION</u>	<u>ACT PEND</u>
380913	CLOSED	14	0090N	0040W	005	A			ALL;	

Serial Number: AZA 032912

Total Case Acres: 5.000

NO WARRANTY IS MADE BY BLM
FOR USE OF THE DATA FOR
PURPOSES NOT INTENDED BY THE BLM

RUN DATE: 12/21/12 10:45 AM
STATE: AZ

UNITED STATES DEPARTMENT OF THE INTERIOR
BUREAU OF LAND MANAGEMENT
GEOGRAPHIC REPORT WITH LAND
SORTED BY SERIAL NUMBER

Page 6 of 6

Serial Number: AZA 032912

Total Case Acres: 5.000

<u>Casetype</u>	<u>Case Disp</u>	<u>MER</u>	<u>TWP</u>	<u>RNG</u>	<u>SEC</u>	<u>SUR TYPE</u>	<u>SUR NR</u>	<u>SUF</u>	<u>SUBDIVISION</u>	<u>ACT PEND</u>
380913	CLOSED	14	0090N	0040W	005	A			SWSW;	

Serial Number: AZA 033049

Total Case Acres: 5.000

<u>Casetype</u>	<u>Case Disp</u>	<u>MER</u>	<u>TWP</u>	<u>RNG</u>	<u>SEC</u>	<u>SUR TYPE</u>	<u>SUR NR</u>	<u>SUF</u>	<u>SUBDIVISION</u>	<u>ACT PEND</u>
361113	CLOSED	14	0090N	0040W	005	A			NWNW;	

Serial Number: AZA 033938

Total Case Acres: 1.000

<u>Casetype</u>	<u>Case Disp</u>	<u>MER</u>	<u>TWP</u>	<u>RNG</u>	<u>SEC</u>	<u>SUR TYPE</u>	<u>SUR NR</u>	<u>SUF</u>	<u>SUBDIVISION</u>	<u>ACT PEND</u>
281001	REJECTED	14	0090N	0040W	005	L			10,11;	

Serial Number: AZA 035057

Total Case Acres: 5.000

<u>Casetype</u>	<u>Case Disp</u>	<u>MER</u>	<u>TWP</u>	<u>RNG</u>	<u>SEC</u>	<u>SUR TYPE</u>	<u>SUR NR</u>	<u>SUF</u>	<u>SUBDIVISION</u>	<u>ACT PEND</u>
380913	CLOSED	14	0090N	0040W	005	1			NWNW;	

Serial Number: AZA 035467

Total Case Acres: 0.720

<u>Casetype</u>	<u>Case Disp</u>	<u>MER</u>	<u>TWP</u>	<u>RNG</u>	<u>SEC</u>	<u>SUR TYPE</u>	<u>SUR NR</u>	<u>SUF</u>	<u>SUBDIVISION</u>	<u>ACT PEND</u>
281001	AUTHORIZED	14	0090N	0040W	005	A			S2;	
					005	A			S2NE;	

Serial Number: AZA 036078

Total Case Acres: 1.000

<u>Casetype</u>	<u>Case Disp</u>	<u>MER</u>	<u>TWP</u>	<u>RNG</u>	<u>SEC</u>	<u>SUR TYPE</u>	<u>SUR NR</u>	<u>SUF</u>	<u>SUBDIVISION</u>	<u>ACT PEND</u>
380913	AUTHORIZED	14	0090N	0040W	005	1			SWNW;	

NO WARRANTY IS MADE BY BLM
FOR USE OF THE DATA FOR
PURPOSES NOT INTENDED BY THE BLM

